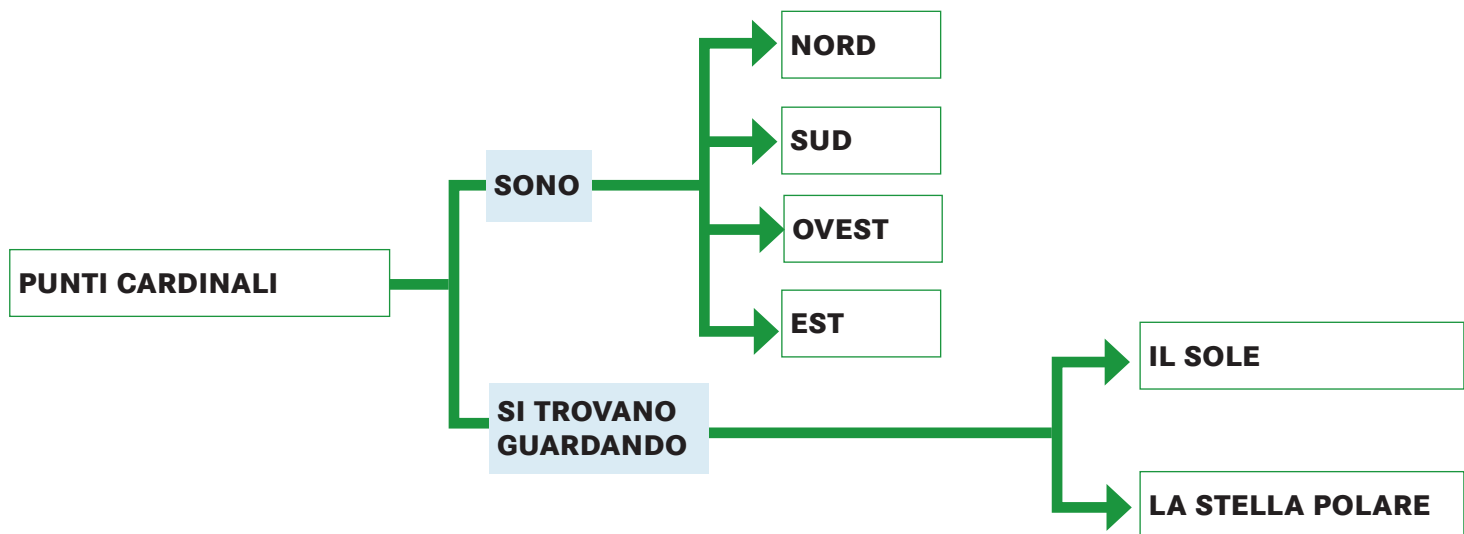


# Mappe dei concetti

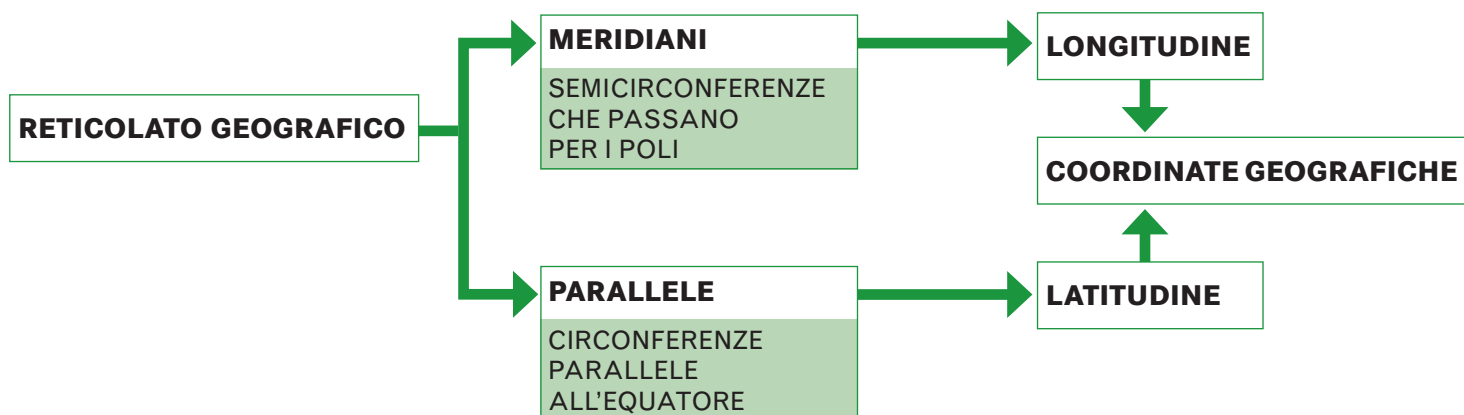
## Paragrafo 1 • Orientarsi



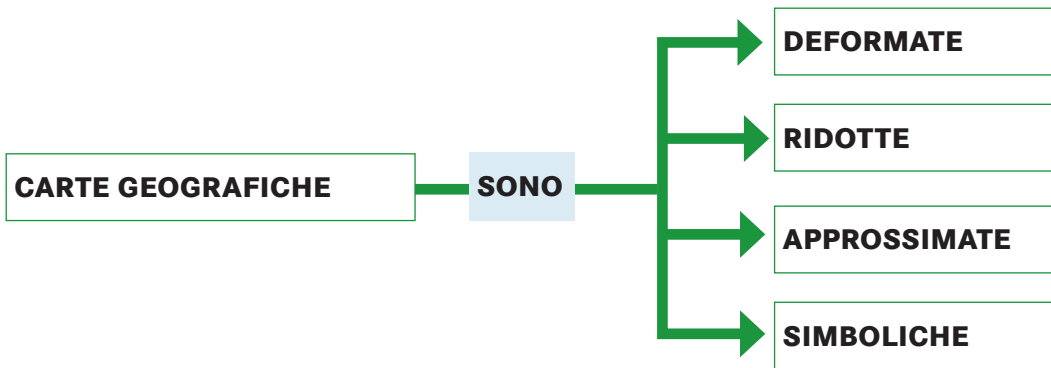
## Paragrafo 2 • I punti cardinali



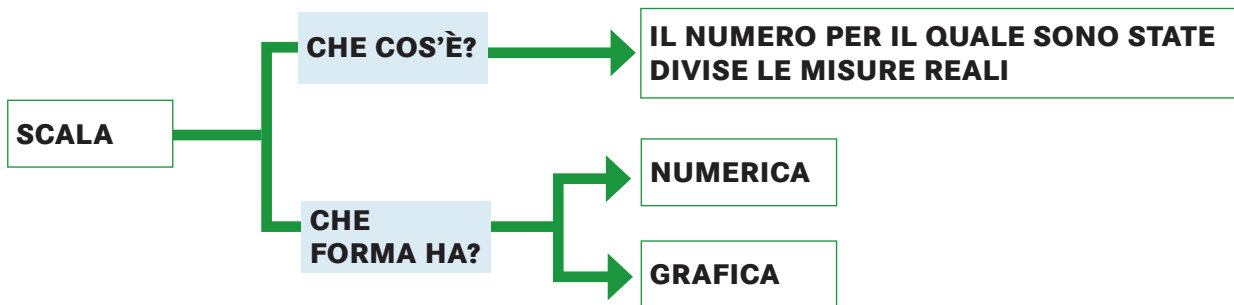
## Paragrafo 3 • Le coordinate geografiche



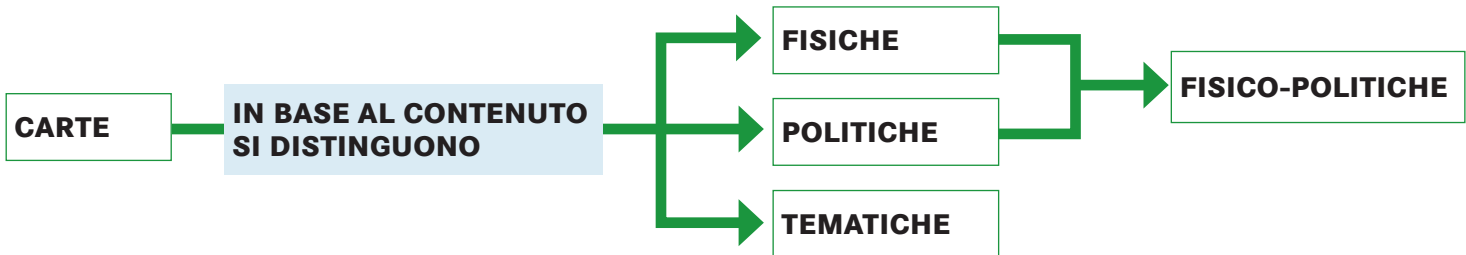
**Paragrafo 4 • Le carte geografiche**



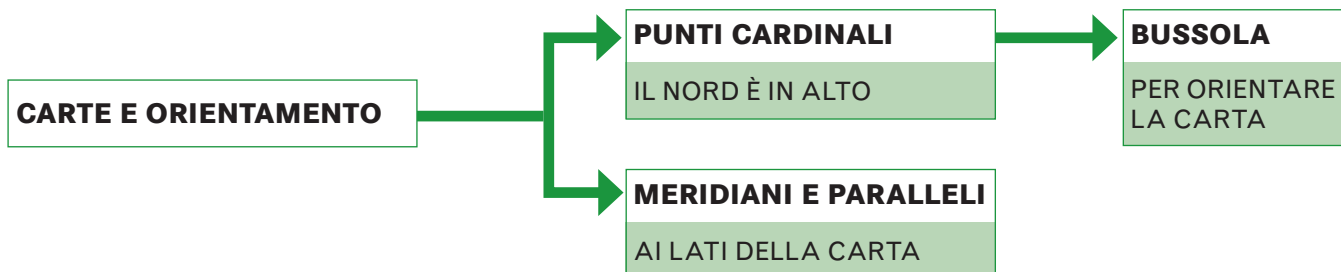
**Paragrafo 5 • La scala nelle carte**



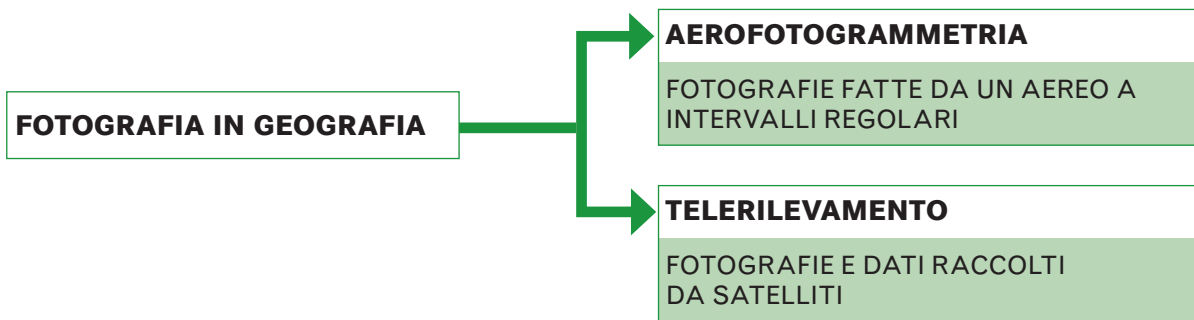
**Paragrafo 6 • Che cosa rappresentano le carte**



**Paragrafo 7 • Usare le carte**



**Paragrafo 8 • Fotografie e telerilevamenti**



**Paragrafo 9 • I dati statistici**



**Paragrafo 10 • I grafici**

